

KATE FURBISH PERSERVE BRUNSWICK, MAINE

GUIDELINES

Please be respectful while enjoying the Kate Furbish Preserve

- ◆ Use these trails at your own risk; they are not patrolled
- ◆ Leashed dogs are welcome; please clean up after them
- ◆ Please carry out all trash
- ◆ Thank you for your cooperation!

KATE FURBISH-WEST



TRAILHEAD



GIVEN TRAIL
0.95 Miles



DUNNING TRAIL
0.59 Miles



HUMMER TRAIL
1.04 Miles



VON HUENE CONNECTOR
0.52 Miles



LACHAPELLE LOOP
0.12 Miles




PRESERVE BOUNDRY




ROAD




TRAILHEAD



GATCHELL LOOP
2.27 Miles




OLD SCHOOL TRAIL
0.42 Miles




SNOW TRAIL
0.26 Miles



CHAND TRAIL
0.26 Miles



FARRIN TRAIL
0.45 Miles



VARNEY TRAIL
0.80 Miles



MARRINER TRAIL
0.63 Miles




LEO'S LANE TRAIL
0.53 Miles




TARR TRAIL
0.09 Miles



Mt. BIKE TRAIL
3.30 Miles



PRESERVE BOUNDRY



ROAD

Kate Furbish Perserve - West

Kate Furbish Preserve - East

Pulsifer's Point

Shipbuilder's
Scenic Overlook

Prince's Peak



For more information, please contact us:

Brunswick Parks & Recreation Department

(207)-725-6656